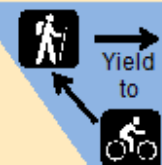


Whiterock

CONSERVANCY

Trail Use

Up-to-date trail information is available at WhiterockConservancy.org
Please stay on the trails. Do not ride on wet trails.
Leave no trace and let wildlife be wild.



Questions? Contact us at 712-790-8221 ext. 1
or guestinfo@whiterockconservancy.org

Legend

- Venues & Accommodations
- Double Track
- Town Loop Trail
- Steve Garst Trail
- Mountain Bike
- Equestrian
- Riverside Park Trail
- Parks and Wildlife Areas

Trailhead Parking

City Pool & Disc Golf

Coon Rapids

Riverside Park

Carroll County Conservation RV Park

Fairgrounds

Golf Course

Steve Garst Trail

Roadside & Sculpture Park

Garst Farmhouse Historic District & Hollyhock Cottage
1390 HWY 141

Visitor's Center
1436 HWY 141

141

Trail Length & Difficulty
Difficulty Ranking: ● - Easy, ■ - Medium

M: Main Loop Trail	- 9.7 miles - ●
Town Loop Trail	- 3.2 miles - ●
Steve Garst Trail	- 2.2 miles - ●
805 Spur	- 0.8 miles - ●
Redrock Spur	- 0.7 miles - ●
Eastern Spur	- 0.9 miles - ●
Prairie Spur	- 0.4 miles - ●
Little Dipper Trail	- 2.1 miles - ●
Big Dipper Trail	- 3.4 miles - ■
Shooting Star Trail	- 1.0 miles - ■
Riverside Trail	- 0.9 miles - ●
Long Creek Trail	- 4.6 miles - ■
Bobcat Trail	- 1.3 miles - ■
Pond Hopper Trail	- 1.1 miles - ●
Sunrise Trail	- 0.6 miles - ●
Whitetail Trail	- 1.0 miles - ●
Bluebell Trail	- 1.7 miles - ●
White Oak Trail	- 1.2 miles - ●
Redrock Climb Trail	- 0.4 miles - ●

805 River Cabin

Agricultural Overlook & Parking

Oak Ridge Campground
(1556 125th St)
House (1564 125th St)

Log House
1702 130th St

River House Bam, Woodland Carriage House
(1313 Fig Ave)
& River Campground
(1314 Fig Ave)

Star Field Campground
1523 140th St.

Bike Park



Updated June 2020

1 mile



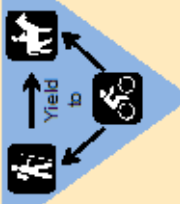
Whiterock

Back Country Trail System

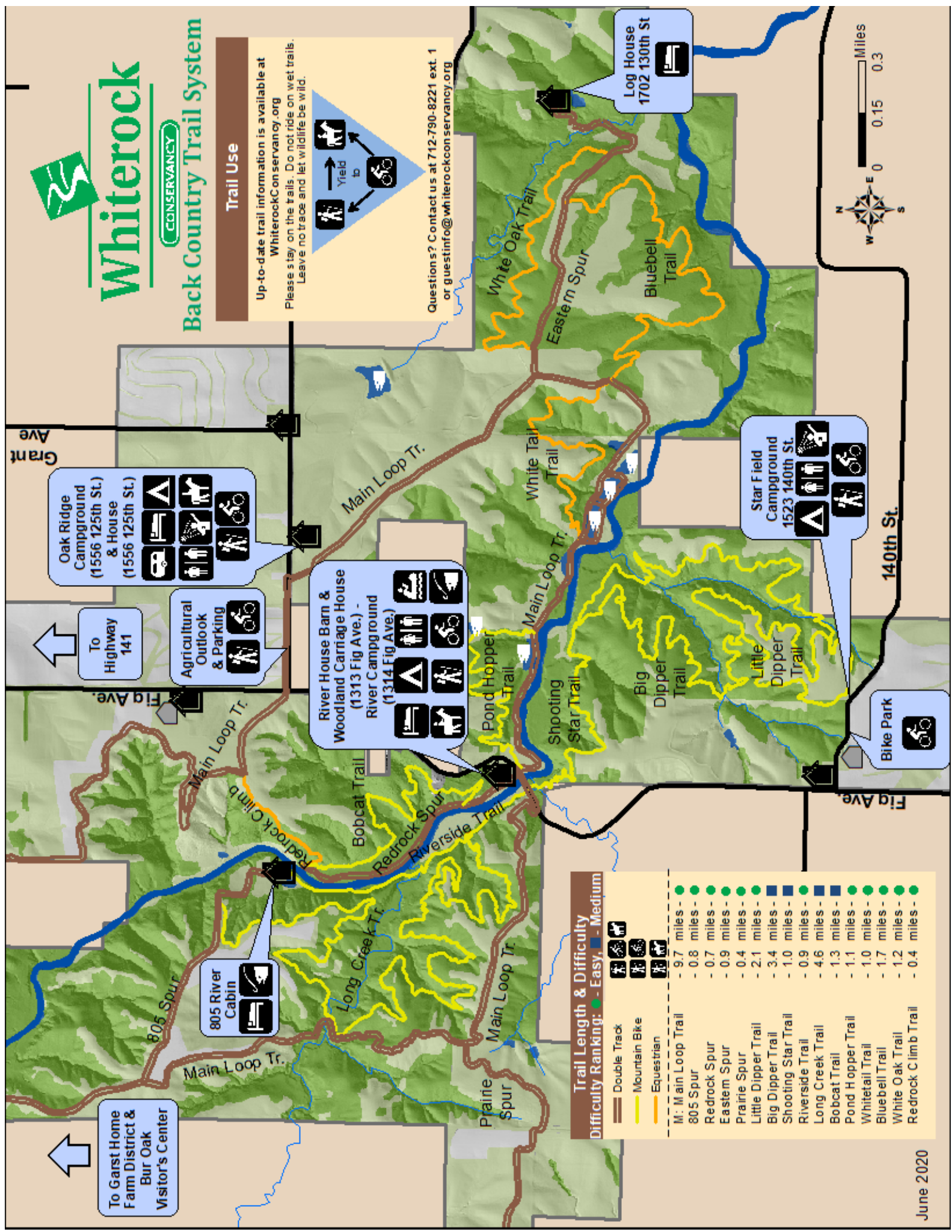
CONSERVANCY

Trail Use

Up-to-date trail information is available at WhiterockConservancy.org
 Please stay on the trails. Do not ride on wet trails.
 Leave no trace and let wildlife be wild.



Questions? Contact us at 712-790-8221 ext. 1 or guestinfo@whiterockconservancy.org



Trail Length & Difficulty		
Difficulty Ranking: ● - Easy, ■ - Medium		
●	Double Track	
■	Mountain Bike	
●	Equestrian	
●	M: Main Loop Trail	- 9.7 miles
●	805 Spur	- 0.8 miles
●	Redrock Spur	- 0.7 miles
●	Eastern Spur	- 0.9 miles
●	Prairie Spur	- 0.4 miles
●	Little Dipper Trail	- 2.1 miles
●	Big Dipper Trail	- 3.4 miles
●	Shooting Star Trail	- 1.0 miles
●	Riverside Trail	- 0.9 miles
●	Long Creek Trail	- 4.6 miles
●	Bobcat Trail	- 1.3 miles
●	Pond Hopper Trail	- 1.1 miles
●	Whitetail Trail	- 1.0 miles
●	Bluebell Trail	- 1.7 miles
●	White Oak Trail	- 1.2 miles
●	Redrock Climb Trail	- 0.4 miles

To Garst Home Farm District & Bur Oak Visitor's Center

Oak Ridge Campground (1556 125th St.) & House (1556 125th St.)

Agricultural Outlook & Parking

River House Barn & Woodland Carriage House (1313 Fig Ave.) - River Campground (1314 Fig Ave.)

Star Field Campground 1523 140th St.

Bike Park